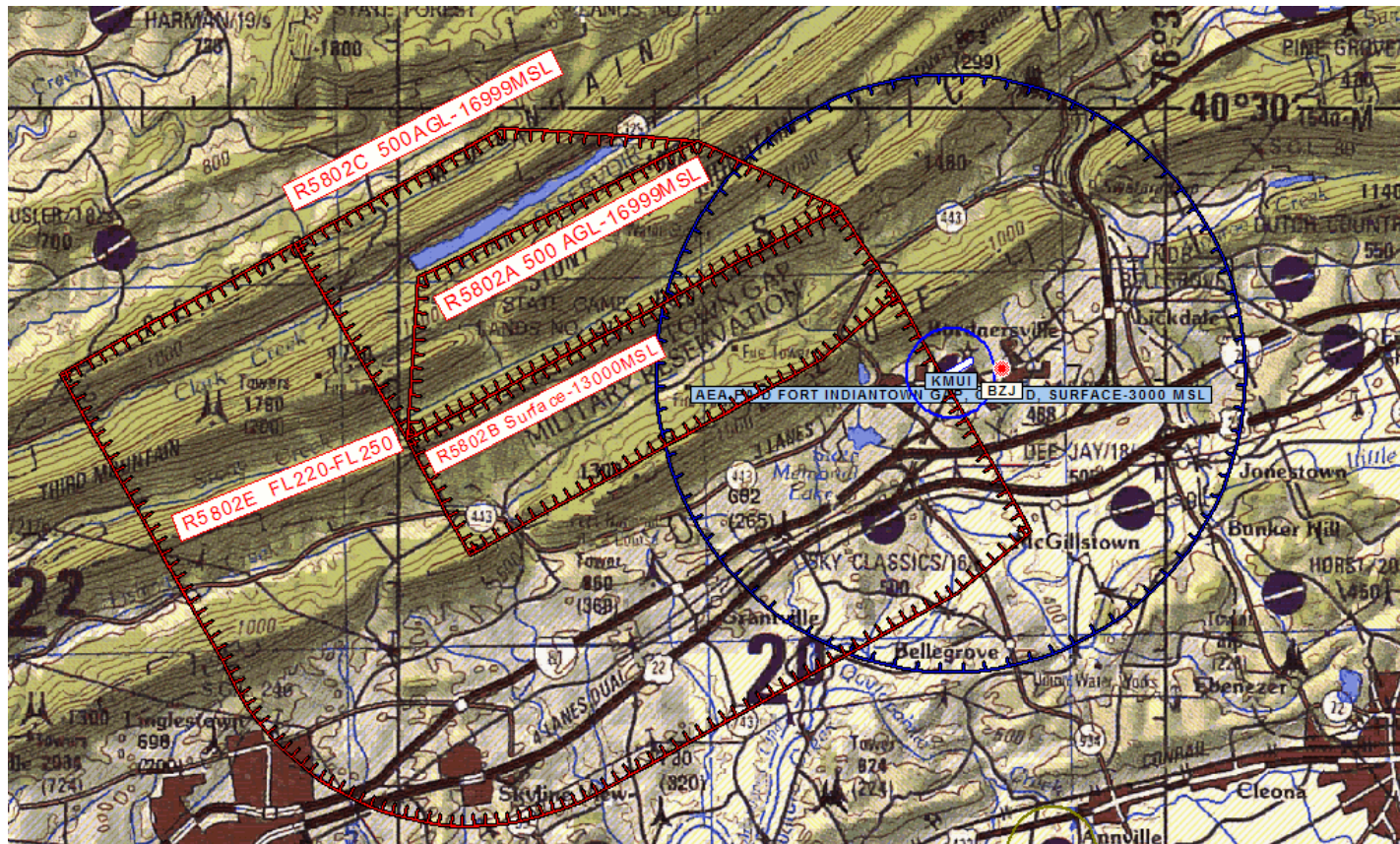
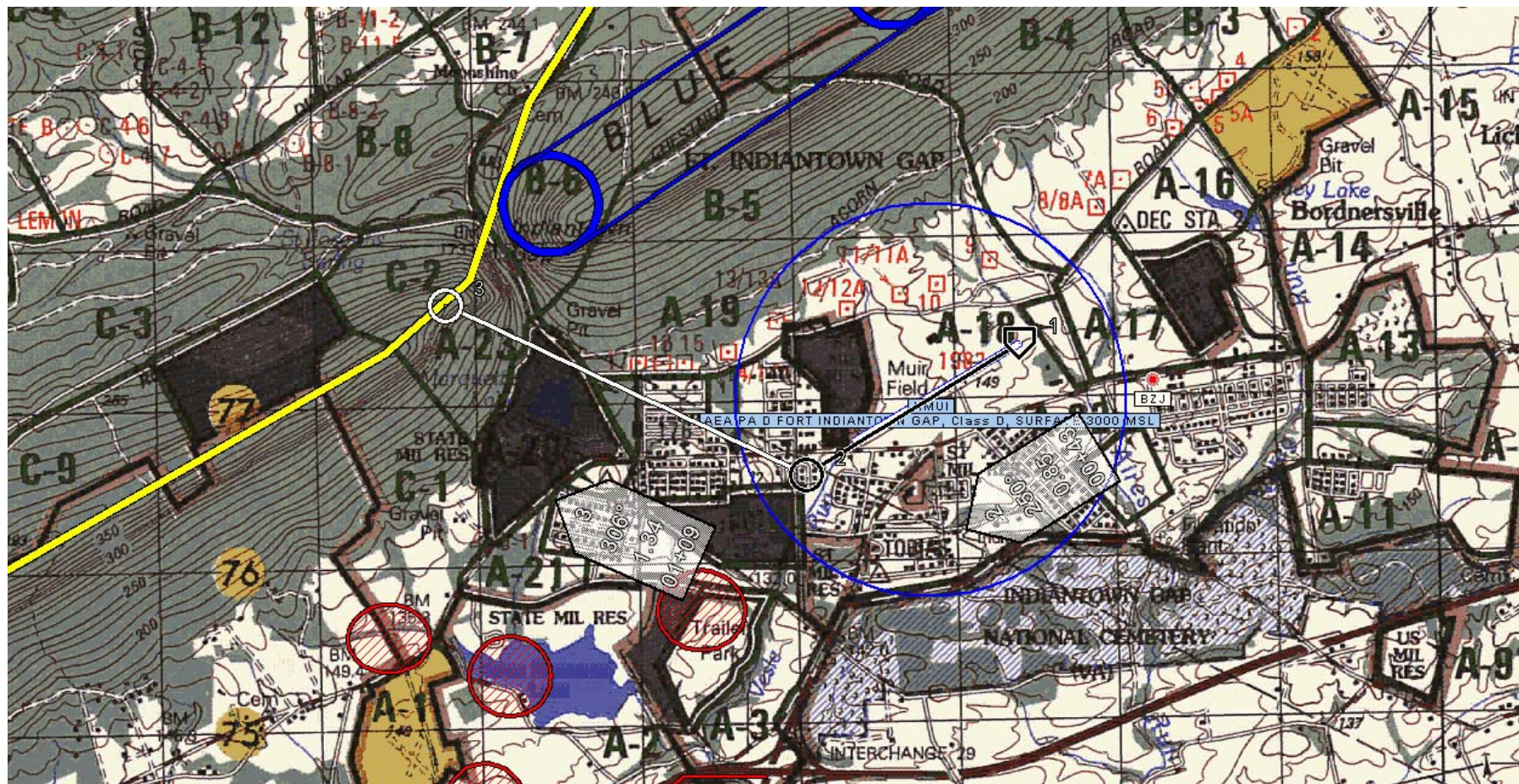


FTIG Airspace Management

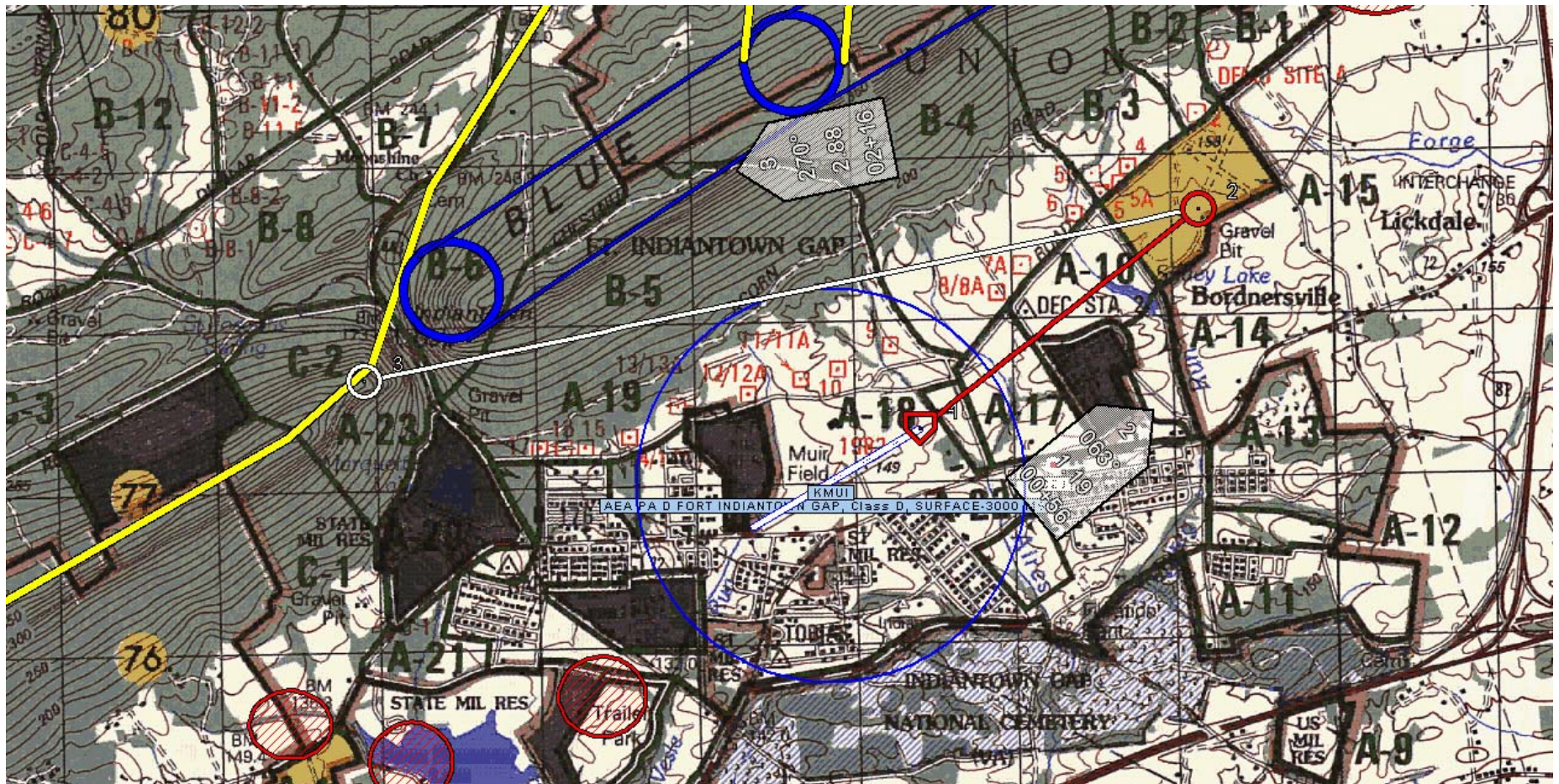


- FAA Certificate of Authorization (COA) not required for operation within Restricted Airspace
- Operation within R-5802A/B/C minimizes hazard to civil aircraft
- Maximizes use of existing air traffic control facilities

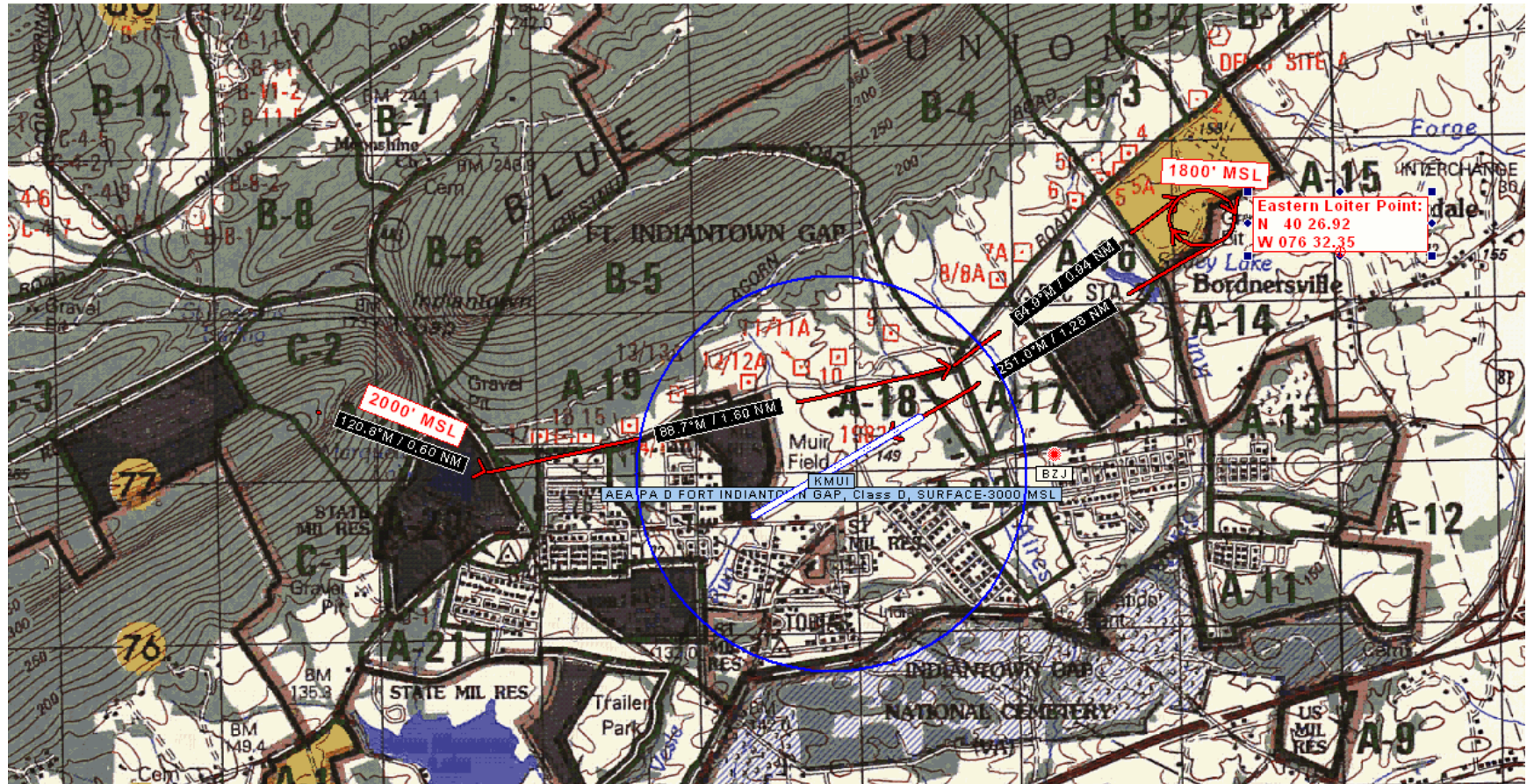
RQ-7B SHADOW WESTERN TAKEOFF



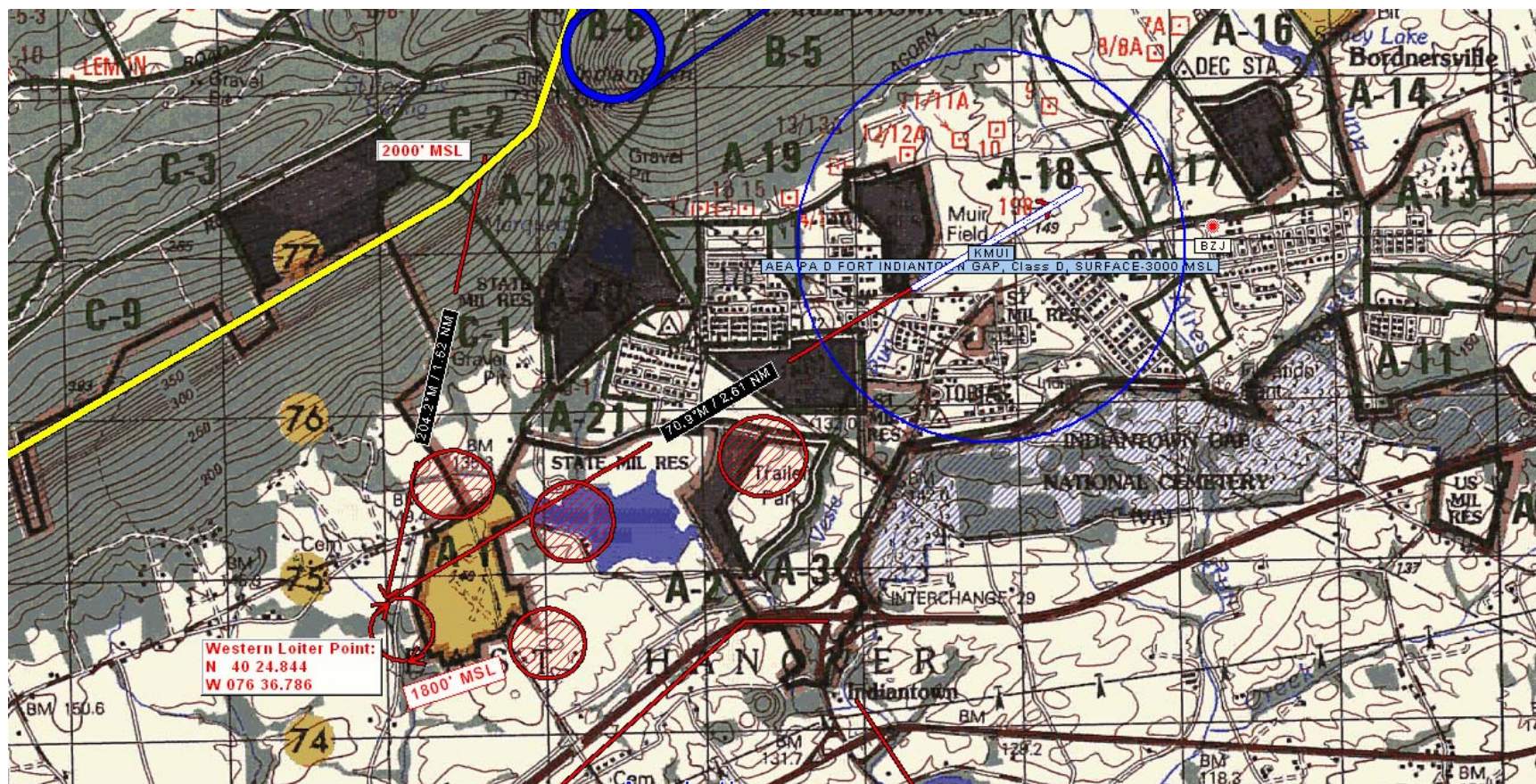
RQ-7B SHADOW EASTERN TAKEOFF



RQ-7B WESTERN LANDING



RQ-7B EASTERN LANDING

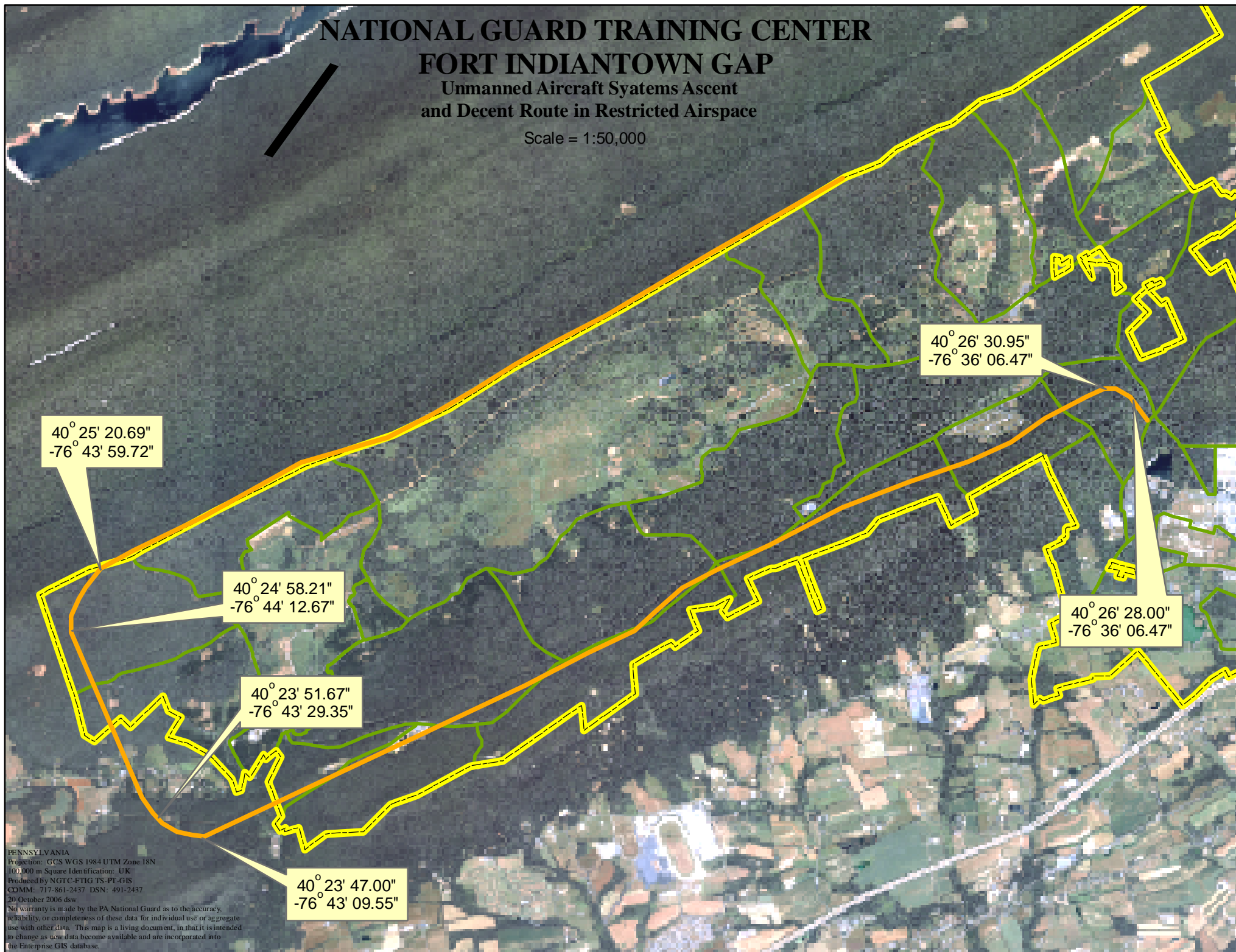


NATIONAL GUARD TRAINING CENTER

FORT INDIANTOWN GAP

Unmanned Aircraft Systems Ascent
and Decent Route in Restricted Airspace

Scale = 1:50,000



PENNSYLVANIA
Projection: GCS WGS 1984 UTM Zone 18N
100,000 m Square Identification: UK
Produced by NGTC-FITG TS-PI-GIS
COMM: 717-861-2437 DSN: 491-2437
20 October 2006 dsw
No warranty is made by the PA National Guard as to the accuracy,
reliability, or completeness of these data for individual use or aggregate
use with other data. This map is a living document, in that it is intended
to change as new data become available and are incorporated into
the Enterprise GIS database.